



Estonian Championship

12.–13. September 2020 Vetla village, Harjumaa



Saturday 12th of September
Middle Distance

First start 14.00

Price giving ceremony ~ 17.00

Sunday 13th of September
MN21 Relay

First start 11.00

Price giving ceremony ~ 14.30

Event Organizer and Director: OK JOKA, Kadi-Liis Minn

Course setting on both days: Margus Klementsov

Event Office: Mariliis Aren, tel +372 5192 4886

IT: Johannes Ehala

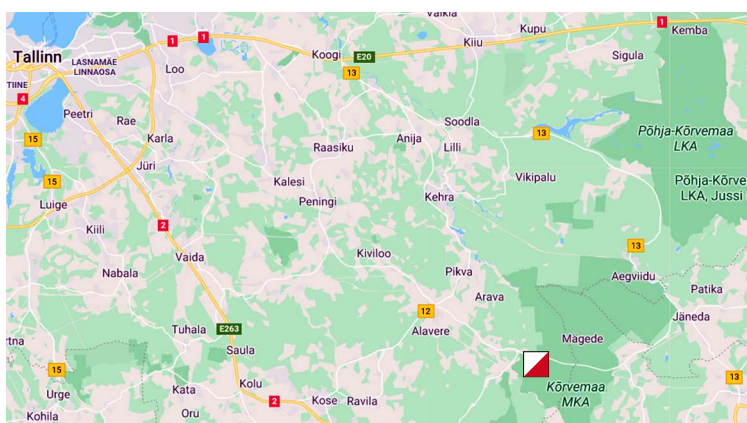
Info: Mariliis Aren, info@joka.ee

Event Centre

Vetla village, Anija county, Harjumaa

59°12'39.9"N, 25°28'53.9"E

Signs to the Event centre start from
Perila-Jäneda Road (km post 20).



Event adviser: Kaarel Kallas

National controller: Jüri Joonas

Event jury: will be declared before the Event

Rules

Event is regulated by the rules of Estonian Orienteering Federation.

Website: [rules](#)

Eligibility to Participate

Participants are required to obtain an Estonian Orienteering Federation (EOL) license. One-time EOL license (valid for one start) can be purchased with the registration through the website [Osport.ee](#).

EOL license rules website: [licenserules](#)

Estonian Championship Special Rules

MIDDLE DISTANCE

Start list: Start list is drawn but first 10 orienteers of the EOL M21 leaderboard (dated 8 days before the Event) are placed in M21 start list to the last 10 positions in reverse order. First 6 orienteers of the EOL N21 leaderboard (dated 8 days before the Event) are placed in N21 start list to the last 6 positions in reverse order.

Start format: for classes MN21 – individual start with the start interval of 2 minutes. For all other classes – individual start with the interval of 3 minutes.

MN21 RELAY

Teams in M21 and N21 are with 3 legs. The distance of the 2nd leg is shorter, about 2/3 of the length of the other legs.

Price giving

MIDDLE DISTANCE

Winners (first three) in classes MN14, MN16, MN18, MN20 and MN21 who are Estonian citizens or have Estonian permanent residence permit are awarded with Estonian Championship medals.

Winners (first three) in classes MN35–80 who are Estonian citizens or have Estonian permanent residence permit or are members in some EOL member club are awarded with Estonian Championship medals.

MN21 RELAY

Winners (first three) in MN21 relay are awarded with Estonian Championship medals if the team members are from the same EOL member club.

Terrain and Map

There is two different types of terrain. Northern part is more hilly with lots of demanding surface shapes. Total climb between the lowest and the highest point is around 32 m. Forest is dense and will slow you down. There are almost no roads. Two power lines cross the area, they are nicely cleaned and with good runnability.

Southern part is lower with marshes and moors between small mounds. Total climb between the lowest and the highest point is around 15 m. Forest is moderately dense, in some parts runnability is even good but here and there some windbreaks could be found. There are few roads, paths are overgrown and poorly visible.

The area belongs to Kõrvemaa Nature Reserve and there are no new areas of cutting of trees, only some light cutting could be found.

MAP

Mapper: Margus Klementsov
Mapped 2019–2020.

Previous map: [map](#)

MAP SCALE

Middle Distance

In classes MN60–80 1:7500, h 5 m

In all other classes 1:10 000, h 5 m

MN21 Relay

1:10 000, h 5 m

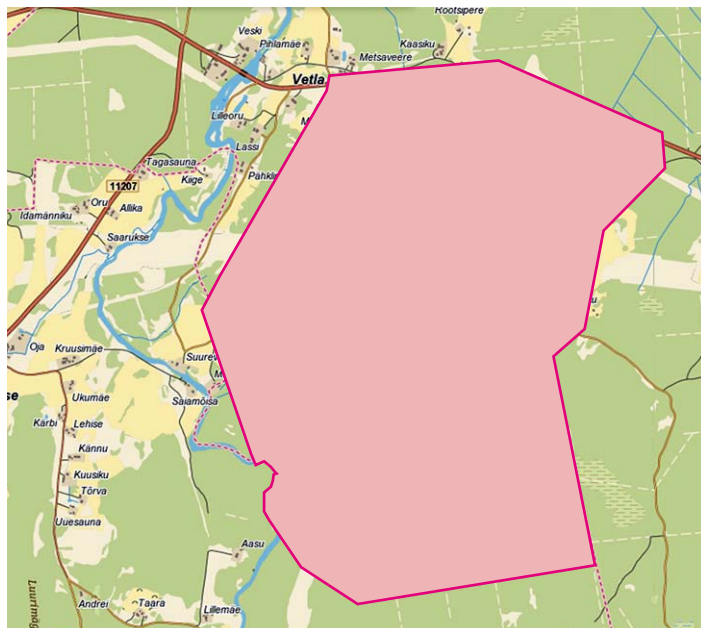
Punching System

The electronic SPORTident AIR+ punching system will be used.

SI-card rent costs 2 € per day.

To change SI-card number after the registration deadline costs additional 2 €.


Forbidden Training Area



SPONSORS



EESTI KULTUURKAPITAL



Türi vald



Classes and Estimated Course Lengths

Middle Distance

Class	km	Map scale
N14	~ 2,0	1:10 000
N16	~ 2,0	1:10 000
N18	~ 3,0	1:10 000
N20	~ 3,5	1:10 000
N21	~ 4,0	1:10 000
N35	~ 3,0	1:10 000
N40	~ 2,5	1:10 000
N45	~ 2,5	1:10 000
N50	~ 2,5	1:10 000
N55	~ 2,5	1:10 000
N60	~ 2,0	1:7 500
N65	~ 2,0	1:7 500
N70	~ 2,0	1:7 500
N75	~ 1,5	1:7 500
N80	~ 1,5	1:7 500

Class	km	Map scale
M14	~ 2,0	1:10 000
M16	~ 2,5	1:10 000
M18	~ 3,5	1:10 000
M20	~ 3,5	1:10 000
M21	~ 5,5	1:10 000
M35	~ 3,5	1:10 000
M40	~ 3,0	1:10 000
M45	~ 3,0	1:10 000
M50	~ 3,0	1:10 000
M55	~ 3,0	1:10 000
M60	~ 2,5	1:7 500
M65	~ 2,5	1:7 500
M70	~ 2,0	1:7 500
M75	~ 2,0	1:7 500
M80	~ 2,0	1:7 500

Relay

Class	Leg	km	Map scale
N21	1	~ 5,5	1:10 000
	2	~ 4,0	
	3	~ 5,5	

Class	Leg	km	Map scale
M21	1	~ 7,0	1:10 000
	2	~ 5,0	
	3	~ 7,0	

Registration and Payment

Entries can be submitted through the website [Osport.ee](https://osport.ee). Payment must be made online at the time of an entry. Registration is accepted after the payment. Registration deadline is 07.09.2020. Late registration is available only to the limited spare places. In relay the names of the runners with running order and SI-card number must be added at the latest 12.09.2020 by 5.00 pm through the website [Osport.ee](https://osport.ee).

ENTRY FEES

	until 07.09		08.–12.09
	Middle Distance	MN14–18	6 €
	MN20	9 €	13,5 €
	MN21	16 €	24 €
	MN35–60	15 €	22,5 €
	MN65–80	10 €	15 €

	until 07.09		08.–12.09
	Realy	N21	48 €
	M21	48 €	72 €

Bank details: Orienteerumisklubi JOKA
 account: EE901010220016401010
 Swift (BIC): EEUH22X (AS SEB Bank)

Additional information

Accommodation: look up from the website <https://www.puhkaeestis.ee>

Services: there will be canteen at the Event centre.

Welcome to Vetla, Estonia!